

SECTION OF PAVEMENT AT A-A
Scale 1"=4'



SECTION OF CURB
Scale 1"=1'

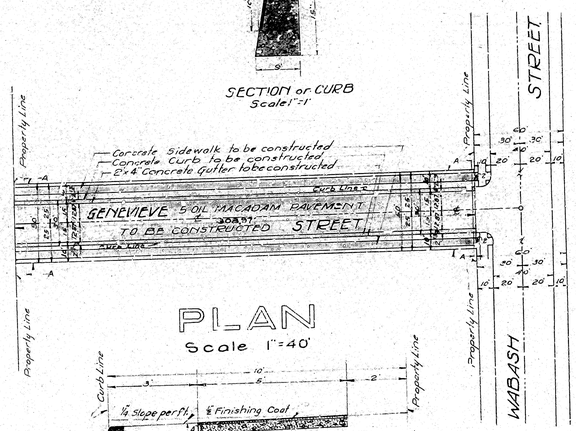

PLAN
Scale 1"=40'

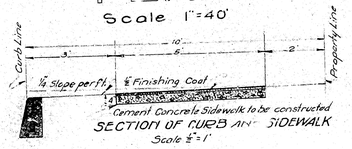

SECTION OF CURB AND SIDEWALK
Scale ½"=1'

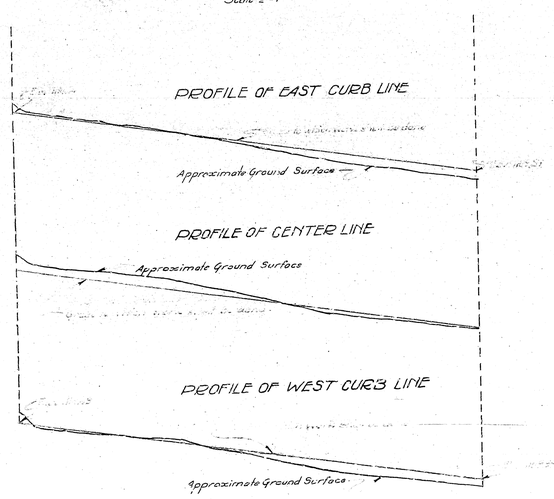

PROFILE
Scale { Horizontal 1"=40'
Vertical 1"=4'

PART Nº2
PLAN Nº 1014
FOR THE IMPROVEMENT OF
GENEVIEVE STREET
BETWEEN
THE NORTH LINE OF WABASH STREET
AND
A LINE 308.97 FT. NORTH THEREOF
IN THE
CITY OF SAN BERNARDINO CALIFORNIA

June 1929

A.H. Lowe
City Engineer

LEGEND

"or in. means inch or inches
' or ft. means foot or feet
℄ means Center Line
No. means Number
Elev. means Elevation
5" Oil Macadam Pavement to be constructed shown on Plan thus ▭ in Section thus
4" Cement Concrete Gutter to be constructed shown on Plan thus ▭ in Section thus
Cement Concrete Sidewalk to be constructed shown on Plan thus ▭ in Section thus
Cement Concrete Curb to be constructed shown on Plan thus ▭ in Section thus

GRADE RESOLUTION

Grade established by Resolution July 1, 1929

TITLE TO STREET

Title to Genevieve Street by the City of San Bernardino is by Deed Recorded in Book 475 Page 17 Dated Feb. 23-1922 Records of San Bernardino County California.

PROFILE LEGEND

Black Line shows Approximate Surface of Ground

Note: All elevations shown in red ink are in feet and are above a plane which is 1046.28 ft. below the City Bench Mark as established by Ordinance No. 383 of the City of San Bernardino, Calif.

Note: ⅜" Expansion Joints to be constructed at intervals of approximately 75 ft. thru all Cement Concrete Gutter-Curb and Sidewalk.

Plan adopted July 15, 1929.



SECTION OF PAVEMENT AT A-A
Scale 1"=4'



SECTION OF CURB
Scale 1"=1'

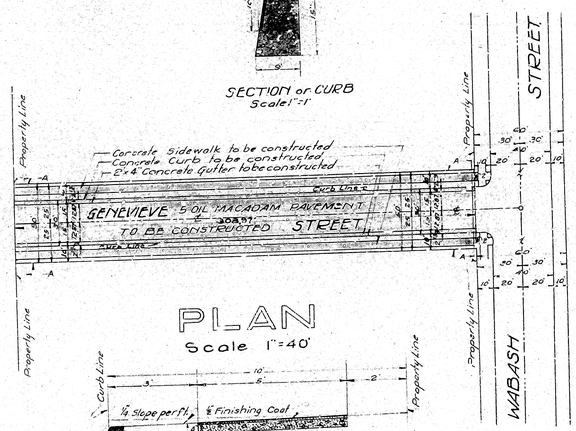

PLAN
Scale 1"=40'

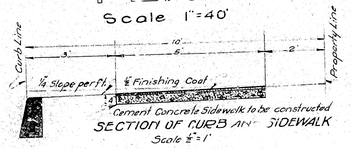

SECTION OF CURB AND SIDEWALK
Scale ½"=1'

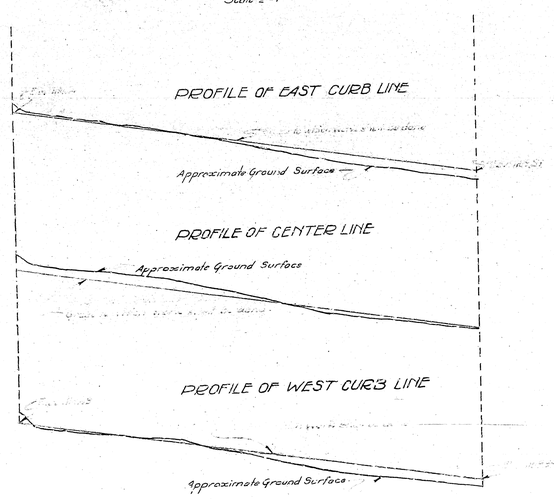

PROFILE
Scale { Horizontal 1"=40'
Vertical 1"=4'

PART Nº2
PLAN Nº 1014
FOR THE IMPROVEMENT OF
GENEVIEVE STREET
BETWEEN
THE NORTH LINE OF WABASH STREET
AND
A LINE 308.97 FT. NORTH THEREOF
IN THE
CITY OF SAN BERNARDINO CALIFORNIA

June 1929

A.H. Lowe
City Engineer

LEGEND

"or in. means inch or inches
' or ft. means foot or feet
℄ means Center Line
No. means Number
Elev. means Elevation
5" Oil Macadam Pavement to be constructed shown on Plan thus ▭ in Section thus
4" Cement Concrete Gutter to be constructed shown on Plan thus ▭ in Section thus
Cement Concrete Sidewalk to be constructed shown on Plan thus ▭ in Section thus
Cement Concrete Curb to be constructed shown on Plan thus ▭ in Section thus

GRADE RESOLUTION

Grade established by Resolution July 1, 1929

TITLE TO STREET

Title to Genevieve Street by the City of San Bernardino is by Deed Recorded in Book 475 Page 17 Dated Feb. 23-1922 Records of San Bernardino County California.

PROFILE LEGEND

Black Line shows Approximate Surface of Ground

Note: All elevations shown in red ink are in feet and are above a plane which is 1046.28 ft. below the City Bench Mark as established by Ordinance No. 383 of the City of San Bernardino, Calif.

Note: ⅜" Expansion Joints to be constructed at intervals of approximately 75 ft. thru all Cement Concrete Gutter-Curb and Sidewalk.

Plan adopted July 15, 1929.